

CL 393 – The Lane, Polyphant, Lewannick

Map Sheet No. 148B

Key:

Green lines:	The land comprised in the register unit.
Violet hatching:	Land which has been removed from the register
Red lines:	The limits of any land over which a right of common is exercisable, or to which a registration of ownership applies.

0 10 20 40 60 80
Metres

SX2682

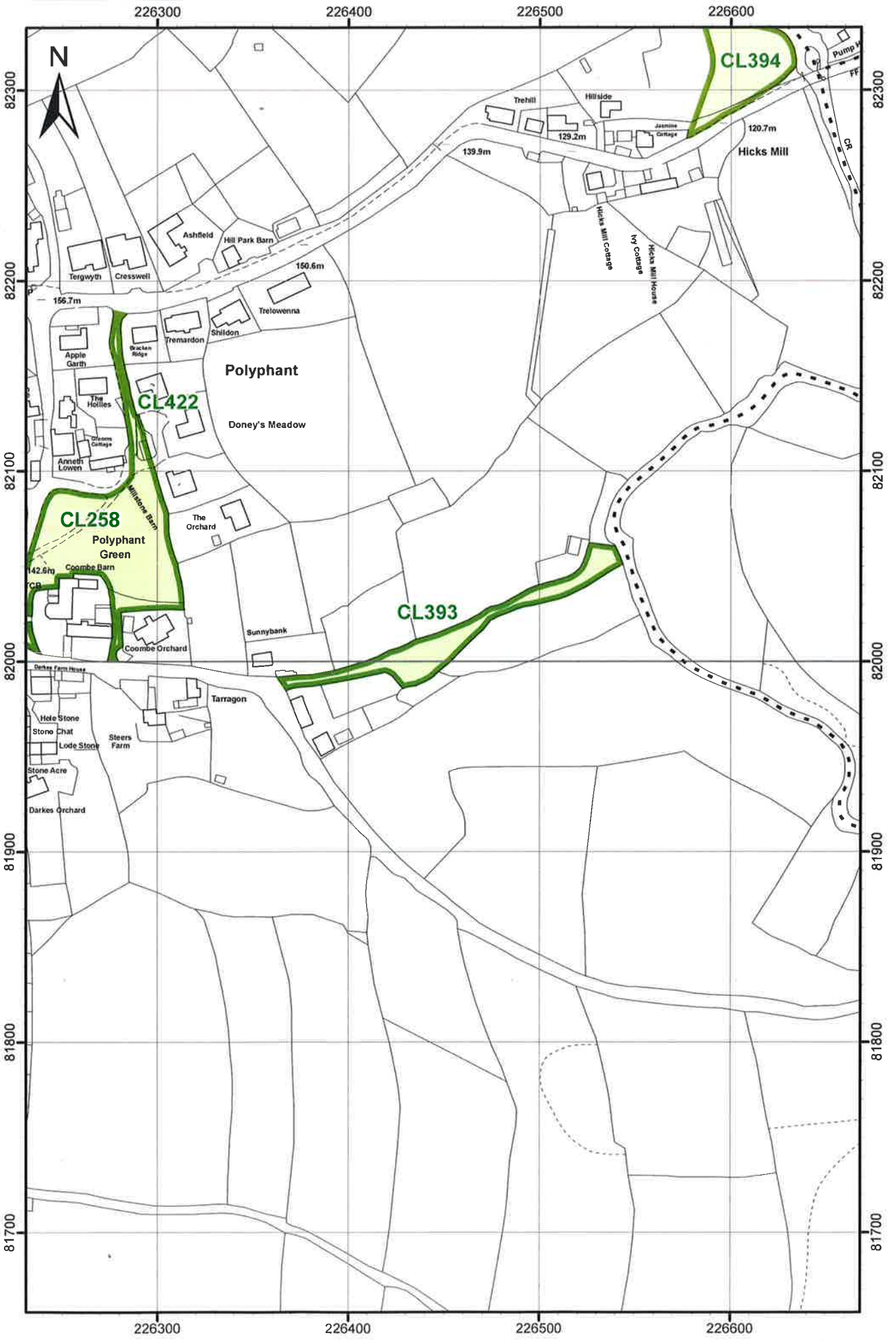
This map is based upon Ordnance Survey material with the permission of Ordnance Survey on behalf of the Controller of Her Majesty's Stationary Office © Crown copyright.
Unauthorised reproduction infringes Crown copyright and may lead to prosecution or civil proceedings.
Cornwall Council, 100049047, 2011.

Key

Common Land & Village Green

Ownership Boundaries

Cancelled Common Land



COMMON LAND

**See Overleaf
for Notes**

Register unit No.	CL 393
Edition No.	First

No. and date of entry	Description of the land, reference to the register map, registration particulars etc.
1	A piece of land known as The Lane in the Parish of Lammick, in the County of Cornwall, as marked with a green verge line inside the boundary
21 Nov	on sheets Nos. 148 and 148B of the register map and distinguished by the number of this register unit. Registered pursuant to application
1968	No. 1135, made 28th June, 1968, by the Launceston Rural District Council (Surveyor Mr. F. R. Thorne, 20 Western Road, Launceston). (Registered 20th December 1968).
2	<u>Commons Commissioners Decisions (Reference 206/D/462)</u>
13 July 1977	In pursuance of Section 6(2) of the Commons Registration Act 1965 and by the direction of the Commons Commissioner, the registration at entry No. 1 above became final on the 18th May 1977.

No. and date of note	Notes	No. and date of note	Notes
1	The Objection No. X124A of CORNWALL COUNTY COUNCIL (Clerk of the County Council: A. L. Dennis) of County Hall, Truro, Cornwall made 21st July 1972 is noted in respect of registration entry No. 1 in this section.		
15 Jan 1973			
2	In pursuance of Section 6 of The Commons Registration (Disposal of Disputed Registrations) Regulations 1972, the registration at entry No. 1 overleaf contains 0.216 hectares or thereabouts.		
30 Jan 2008			

COMMONS REGISTRATION ACT, 1905
REGISTERED IN THE OFFICE OF THE
REGISTRATION AUTHORITY

See Overleaf
for Notes

777÷7140 196421 5m H&S(P)L1c G6641

[illegible]

No. and date of note	Notes
No. and date of note	Notes

COMMONS REGISTRATION ACT 1965

NOTE: This section contains the registration of every person registered under the Act as owner of any of the land described in the land section of this register unit. It does not contain any registration in respect of land of which the freehold is registered under the Land Registration Acts 1925 and 1936, but the absence from this section of a registration in respect of any land described in the land section does not necessarily indicate that the freehold of that land is registered under those Acts.

Registration authority

COMMONS REGISTRATION ACT, 1965

THE COUNTY OF CORNWALL

REGISTRATION AUTHORITY

Register unit No. CL 395
Edition No. FIRST

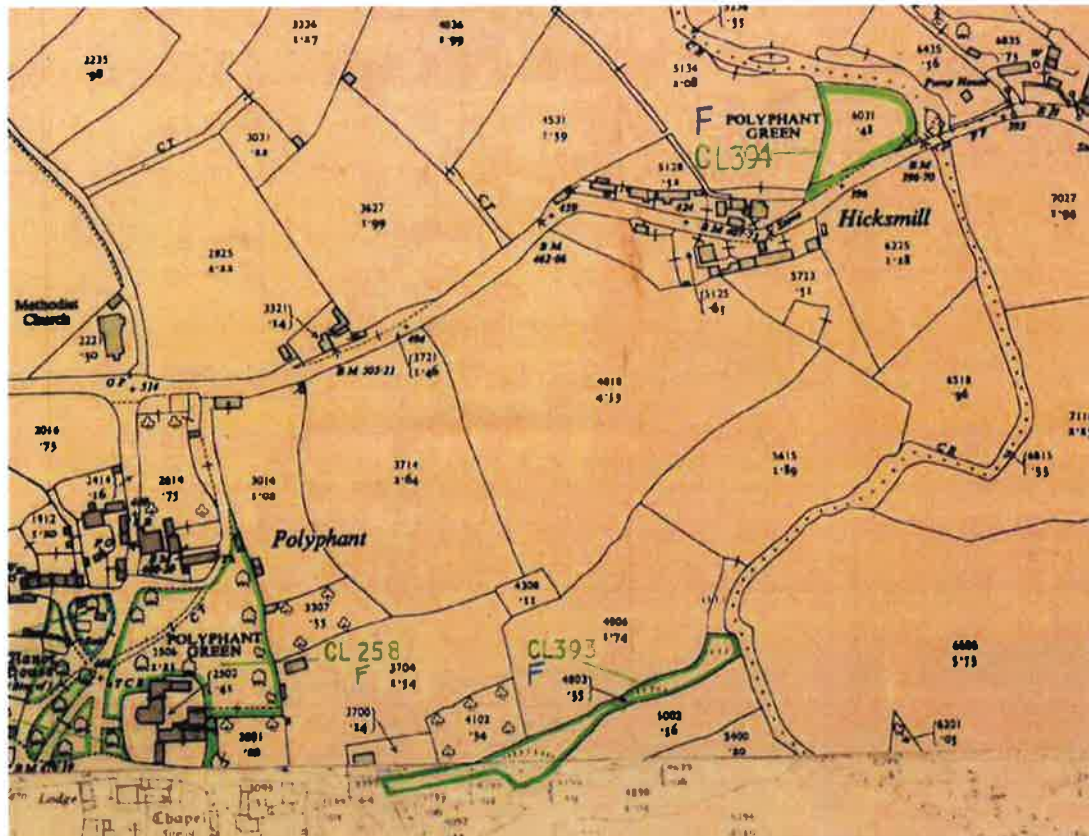
Register of COMMON LAND

OWNERSHIP SECTION—Sheet No. One

See Overleaf
for Notes

1 No. and date of entry	2 No. and date of application	3 Name and Address of person registered as owner	4 Particulars of the land to which the registration applies
1 30 Jan 1986		<u>Commons Commissioners Decision (Reference 206/U/24)</u> The land comprised in this register unit is to remain subject to protection under Section 9 of the Commons Registration Act 1965.	

[illegible]



CL 394 – Hicks Mill

Map Sheet No. 148B

Key:

Green lines:	The land comprised in the register unit.
Violet hatching:	Land which has been removed from the register
Red lines:	The limits of any land over which a right of common is exercisable, or to which a registration of ownership applies.

1954
1955
1956
1957
1958
1959
1960
1961
1962
1963
1964
1965
1966
1967
1968
1969
1970
1971
1972
1973
1974
1975
1976
1977
1978
1979
1980
1981
1982
1983
1984
1985
1986
1987
1988
1989
1990
1991
1992
1993
1994
1995
1996
1997
1998
1999
2000
2001
2002
2003
2004
2005
2006
2007
2008
2009
2010
2011
2012
2013
2014
2015
2016
2017
2018
2019
2020
2021
2022
2023
2024
2025
2026
2027
2028
2029
2030
2031
2032
2033
2034
2035
2036
2037
2038
2039
2040
2041
2042
2043
2044
2045
2046
2047
2048
2049
2050
2051
2052
2053
2054
2055
2056
2057
2058
2059
2060
2061
2062
2063
2064
2065
2066
2067
2068
2069
2070
2071
2072
2073
2074
2075
2076
2077
2078
2079
2080
2081
2082
2083
2084
2085
2086
2087
2088
2089
2090
2091
2092
2093
2094
2095
2096
2097
2098
2099
2100
2101
2102
2103
2104
2105
2106
2107
2108
2109
2110
2111
2112
2113
2114
2115
2116
2117
2118
2119
2120
2121
2122
2123
2124
2125
2126
2127
2128
2129
2130
2131
2132
2133
2134
2135
2136
2137
2138
2139
2140
2141
2142
2143
2144
2145
2146
2147
2148
2149
2150
2151
2152
2153
2154
2155
2156
2157
2158
2159
2160
2161
2162
2163
2164
2165
2166
2167
2168
2169
2170
2171
2172
2173
2174
2175
2176
2177
2178
2179
2180
2181
2182
2183
2184
2185
2186
2187
2188
2189
2190
2191
2192
2193
2194
2195
2196
2197
2198
2199
2200
2201
2202
2203
2204
2205
2206
2207
2208
2209
2210
2211
2212
2213
2214
2215
2216
2217
2218
2219
2220
2221
2222
2223
2224
2225
2226
2227
2228
2229
2230
2231
2232
2233
2234
2235
2236
2237
2238
2239
2240
2241
2242
2243
2244
2245
2246
2247
2248
2249
2250
2251
2252
2253
2254
2255
2256
2257
2258
2259
2260
2261
2262
2263
2264
2265
2266
2267
2268
2269
2270
2271
2272
2273
2274
2275
2276
2277
2278
2279
2280
2281
2282
2283
2284
2285
2286
2287
2288
2289
2290
2291
2292
2293
2294
2295
2296
2297
2298
2299
2300
2301
2302
2303
2304
2305
2306
2307
2308
2309
2310
2311
2312
2313
2314
2315
2316
2317
2318
2319
2320
2321
2322
2323
2324
2325
2326
2327
2328
2329
2330
2331
2332
2333
2334
2335
2336
2337
2338
2339
2340
2341
2342
2343
2344
2345
2346
2347
2348
2349
2350
2351
2352
2353
2354
2355
2356
2357
2358
2359
2360
2361
2362
2363
2364
2365
2366
2367
2368
2369
2370
2371
2372
2373
2374
2375
2376
2377
2378
2379
2380
2381
2382
2383
2384
2385
2386
2387
2388
2389
2390
2391
2392
2393
2394
2395
2396
2397
2398
2399
2400
2401
2402
2403
2404
2405
2406
2407
2408
2409
2410
2411
2412
2413
2414
2415
2416
2417
2418
2419
2420
2421
2422
2423
2424
2425
2426
2427
2428
2429
2430
2431
2432
2433
2434
2435
2436
2437
2438
2439
2440
2441
2442
2443
2444
2445
2446
2447
2448
2449
2450
2451
2452
2453
2454
2455
2456
2457
2458
2459
2460
2461
2462
2463
2464
2465
2466
2467
2468
2469
2470
2471
2472
2473
2474
2475
2476
2477
2478
2479
2480
2481
2482
2483
2484
2485
2486
2487
2488
2489
2490
2491
2492
2493
2494
2495
2496
2497
2498
2499
2500
2501
2502
2503
2504
2505
2506
2507
2508
2509
2510
2511
2512
2513
2514
2515
2516
2517
2518
2519
2520
2521
2522
2523
2524
2525
2526
2527
2528
2529
2530
2531
2532
2533
2534
2535
2536
2537
2538
2539
2540
2541
2542
2543
2544
2545
2546
2547
2548
2549
2550
2551
2552
2553
2554
2555
2556
2557
2558
2559
2560
2561
2562
2563
2564
2565
2566
2567
2568
2569
2570
2571
2572
2573
2574
2575
2576
2577
2578
2579
2580
2581
2582
2583
2584
2585
2586
2587
2588
2589
2590
2591
2592
2593
2594
2595
2596
2597
2598
2599
2600
2601
2602
2603
2604
2605
2606
2607
2608
2609
2610
2611
2612
2613
2614
2615
2616
2617
2618
2619
2620
2621
2622
2623
2624
2625
2626
2627
2628
2629
2630
2631
2632
2633
2634
2635
26

COMMON LAND

LAND SECTION—Sheet No. One

See Overview
for Notes

Edición No. 2115

Register unit No. 254 at 254

No. and date of entry	Description of the land, reference to the register map, registration particulars, etc.
1	A piece of land containing .48 of an acre or thereabouts in the Parish of Lennard in the County of Cornwall, as marked with a green corner line inside the boundary of sheet nos. 148 and 148B of the register map and distinguished by the number of this register unit. Registered pursuant to application No. 1136, made 28th June, 1968, by the Launceston Rural District Council (Launceston Rural District Council).
2	<u>Commons Commissioners Decision (Reference 206/D/600)</u>
28 Jan 1969	In pursuance of Section 6(2) of the Commons Registration Act 1965 and by the direction of the Commons Commissioner, the registration at entry No. 1 became final on 2nd November 1979.

[illegible]

NOTE: This section contains the registration of every right of common registered under the Act as exercisable over the whole or any part of the land described in the land section of this register unit.

Register of COMMON LAND

RIGHTS SECTION—Sheet No. One

Register unit No. CL 354
Edition No. First

**See Overview
for Notes**

774 7140 196425 m HδS(P)Ltd Gpδ11

[illegible]

[illegible]

COMMONS REGISTRATION ACT 1965

NOTE: This section contains the registration of every person registered under the Act as owner of any of the land described in the land section of this register unit. It does not contain any registration in respect of land of which the freehold is registered under the Land Registration Acts 1925 and 1936, but the absence from this section of a registration in respect of any land described in the land section does not necessarily indicate that the freehold of that land is registered under those Acts.

COMMONS REGISTRATION ACT, 1965
THE COUNTY OF CORNWALL
REGISTRATION AUTHORITY

Register unit No. CL 394
Edition No. First

Register of

COMMON LAND

OWNERSHIP SECTION—Sheet No. One

See Overleaf
for Notes

1 No. and date of entry	2 No. and date of application	3 Name and Address of person registered as owner	4 Particulars of the land to which the registration applies
		Commons Commissioners Decision (reference No. 206/4/23)	
1 Sept. 1986		The entry at No. 2 below is made in pursuance of Section 8(2) of the Commons Registration Act, 1965, and by the direction of the Commons Commissioners dated 29th February, 1986.	(See entry 3 below)
		Kenneth Ronald GEORGE, and Doreen Daphne GEORGE, both of Casamoor, Five Lanes, Altarnun, Cornwall.	The whole of the land comprised in this register unit.
			(See entry 3 below)

[illegible]

Form 3

Official stamp of
registration authority

Register unit No. CL 394
Edition No. First

See Overleaf for notes

[illegible]

[illegible]

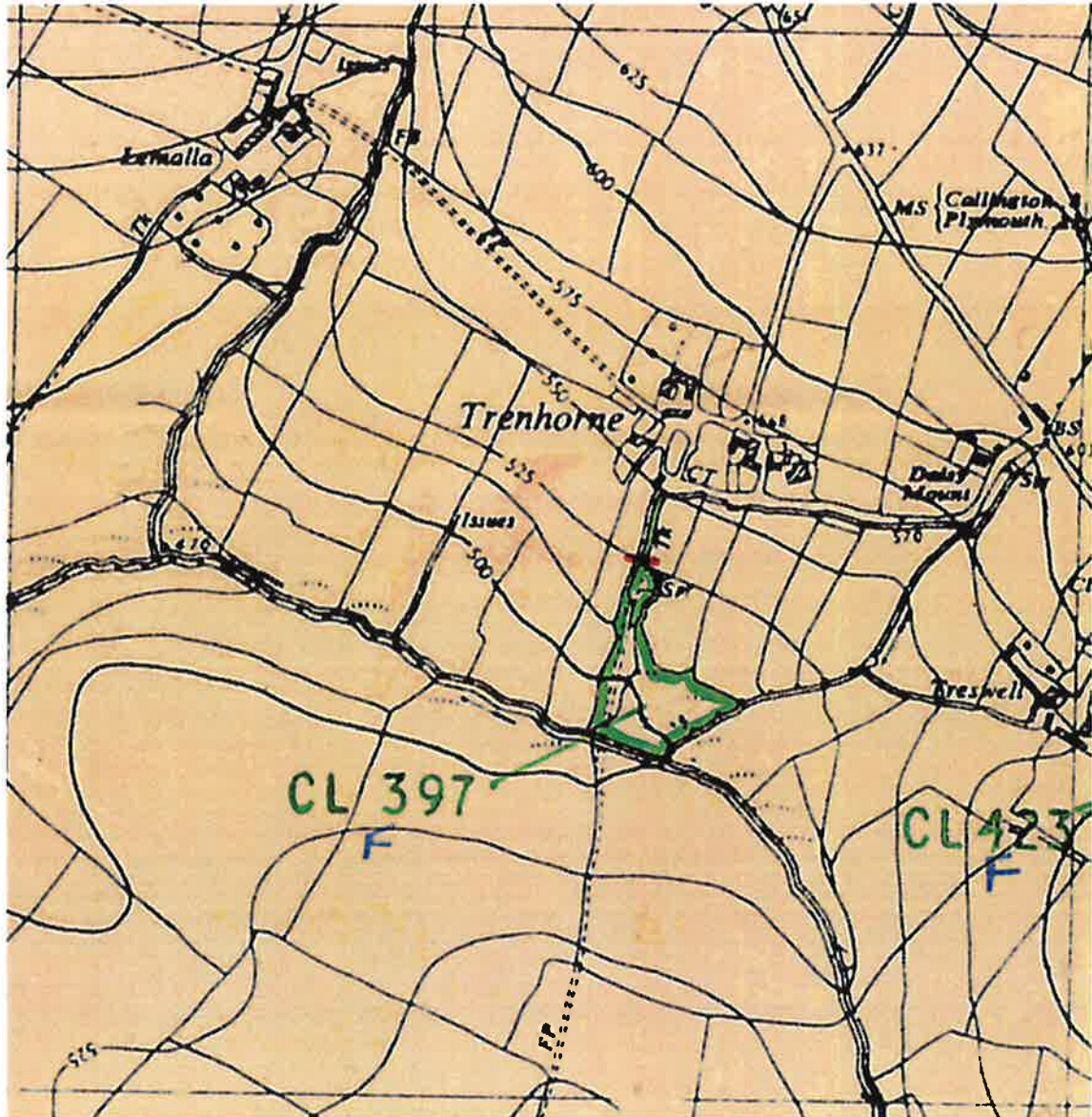


CL 422 – Lane to Polyphant Green, Lewannick

Map Sheet No. 148, extract

Key:

Green lines:	The land comprised in the register unit.
Violet hatching:	Land which has been removed from the register
Red lines:	The limits of any land over which a right of common is exercisable, or to which a registration of ownership applies.



CL 397 – The Marsh, Trenthorne, Lewannick

Map sheet 146 extract

Key:

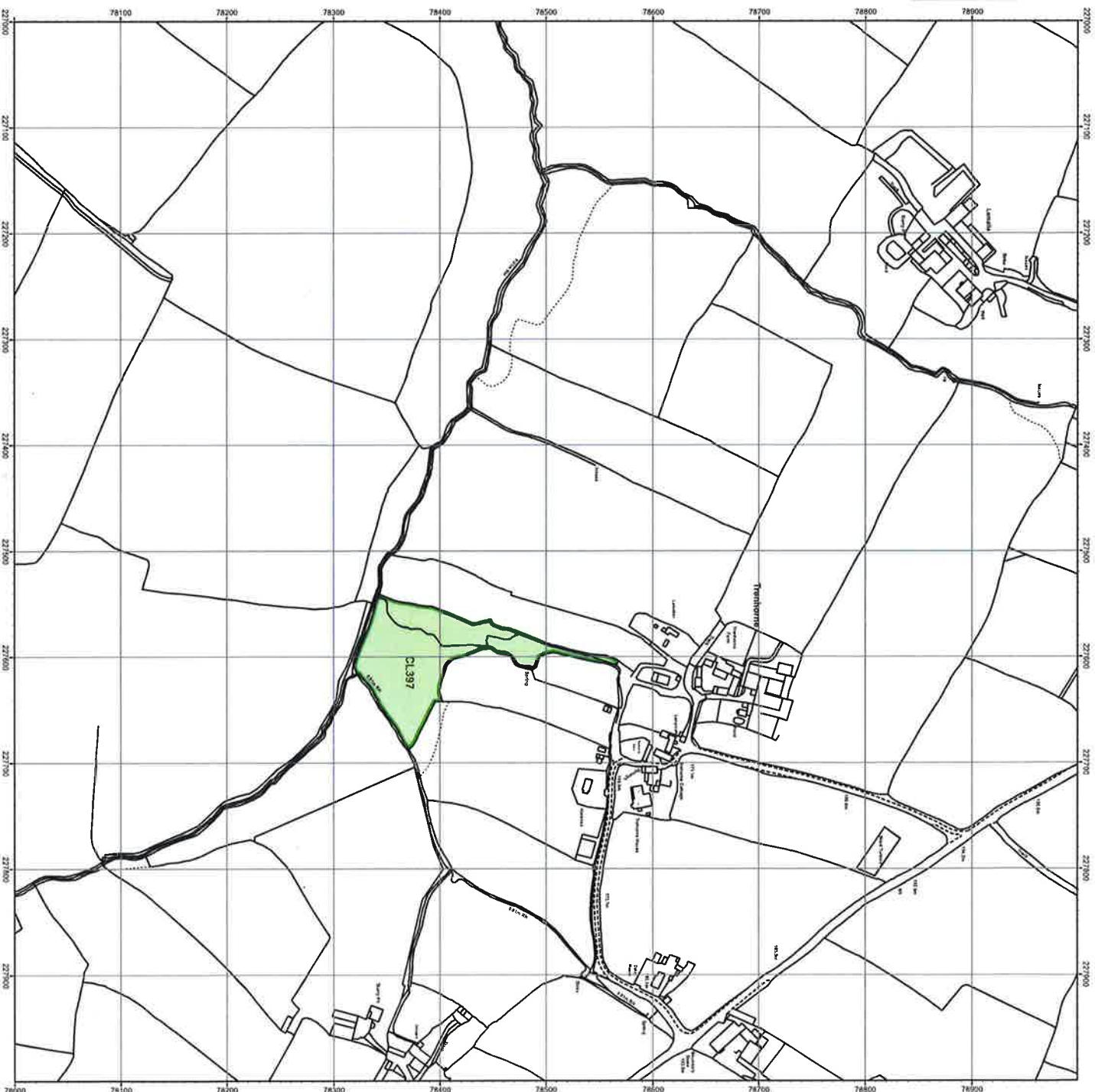
- | | |
|------------------|--|
| Green lines: | The land comprised in the register unit. |
| Violet hatching: | Land which has been removed from the register |
| Red lines: | The limits of any land over which a right of common is exercisable, or to which a registration of ownership applies. |

Index Map

SX2879	SX2779	SX2879
SX2878	SX2778	SX2878
SX2877	SX2777	SX2877

© Crown copyright and database right 2016 Ordnance Survey 100009047

Key
Common Land



COMMONS REGISTRATION ACT 1965

NOTE: This section contains the registration of the land comprised in this register unit.

COMMONS REGISTRATION ACT, 1965
THE COUNTY OF CORNWALL
REGISTRATION AUTHORITY

Register of COMMON LAND

Register Unit No. CU 587
Edition No. First

See Overleaf
for Notes

LAND SECTION—Sheet No. One

No. and date of entry	Description of the land, reference to the register map, registration particulars etc.
1 25 Nov 1968	A piece of land called The Marsh in the Parish of Lennick in the County of Cornwall, as marked with a green verge line inside the boundary on sheet No. 146 of the register map and distinguished by the number of this register unit. Registered pursuant to application No. 1134 made 28th June 1968 by Lanneston Rural District Council. (<i>See page No. 1134, Volume 20, Western Road, Lanneston</i>). (<i>Registration Decision</i>).
2 20 Nov 1980	<u>Commons Commissioners Decision (Reference 206/D/846)</u> In pursuance of Section 6(2) of the Commons Registration Act 1965 and by the direction of the Commons Commissioner, the registration at entry No. 1 became final on 11th April 1980.

No. and date of note	Notes	No. and date of note	Notes
1 15 Jan 1973	<p>The Objection No. K127A of CORNWALL COUNTY COUNCIL (Clerk of the County Council: A.J. Dennis) of County Hall, Truro, Cornwall made 21st July 1972 is noted in respect of registration entry No. 1 in this section.</p>		
2 30 Jan 2008	<p>In pursuance of Section 6 of The Commons Registration (Disposal of Disputed Registration) Regulations 1972, the registration at entry No. 1 overleaf contains 1.141 hectares or thereabouts.</p>		

COMMONS REGISTRATION ACT 1965

Note: This section contains the registration of every right of common registered under the Act as exercisable over the whole or any part of the land described in the land section of this register unit.

COMMONS REGISTRATION ACT, 1965
Registration authority: COUNTY OF CORNWALL
REGISTRATION AUTHORITY

Register unit No. CL 397
Edition No. First

See Overleaf
for Notes

Register of COMMON LAND

RIGHTS SECTION—Sheet No. One

1/74 7140 19653 50 H&S/FIELD C9541

1 No. and date of entry	2 No. and date of application	3 Name and address of every applicant for registration, and the capacity in which he applied	4 Particulars of the right of common, and of the land over which it is exercisable	5 Particulars of the land (if any) to which the right is attached
1	1714	Gerald Henry WADE,	To graze 10 onlookers or 10 ponies or 50 sheep	The dwelling house and garden together with the
16 Feb	28 Nov	Daisy Mount, Congdon Shop.	over the whole of the land comprised in this	pieces or parcels of land belonging thereto being
1970	1969	Lewannick, Launceston, Cornwall.	register unit.	O.S. Nos. 43, 45, 199, 200, 201, 202, 208, 247, 248
		Owner	(Registration Provisionally)	& 49 on the O.S. Map (2nd Edition 1906) for the
				Parish of Lewannick and O.S. Nos. 1497, 1498, 1499.
				1499a & 1500 on the O.S. Map (2nd Edition 1906)
				for the Parish of North Hill.
2	2145	Eric Albert Francis DAVEY,	To graze 37 head of cattle or 37 ponies or 185	Trenthorne, Lewannick, Launceston Cornwall comprising
1 May	31 Dec	Trenthorne, Lewannick,	sheep over the whole of the land comprised in	all that land within the blue verge lines on the
1970	1969	Launceston, Cornwall.	this register unit.	supplemental map bearing the number of this
		Owner	(Registration Provisionally)	registration.
3		Commons Commissioners Decision (Reference 206/D/847)		
25 Nov		In pursuance of Section 6(2) of the Commons Registration Act 1965 and by the direction		of the Commons Commissioner,
1980		the registrations at entry Nos. 1 and 2 became final on 11th April 1980.		

[illegible]

COMMONS REGISTRATION ACT 1965

Register of

COMMON LAND

NOTE: This section contains the registration of every person registered under the Act as owner of any of the land described in the land section of this register unit. It does not contain any registration in respect of land of which the freehold is registered under the Land Registration Acts 1925 and 1936, but the absence from this section of a registration in respect of any land described in the land section does not necessarily indicate that the freehold of that land is registered under those Acts.

Registration authority

COMMONS REGISTRATION ACT, 1965
THE COUNTY OF CORNWALL
REGISTRATION AUTHORITY
Register unit No. CL 397
Edition No. FIRST

See Overleaf
for Notes

OWNERSHIP SECTION—Sheet No. One

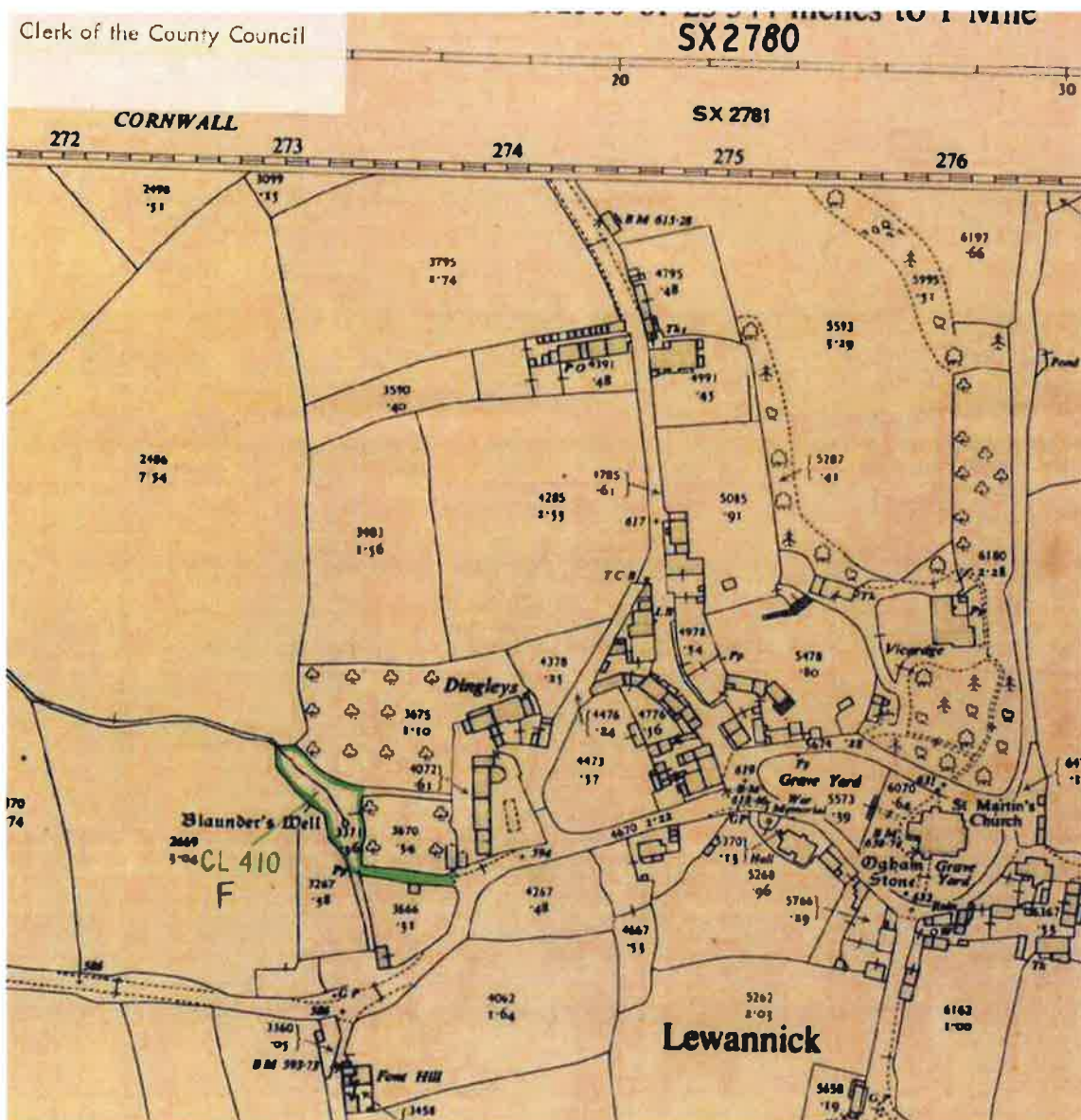
1	2	3	4
No. and date of entry	No. and date of application	Name and Address of person registered as owner	Particulars of the land to which the registration applies

1

Commons Commissioners Decision (Reference 206/U/170)

30 Jan
1986

The land comprised in this register unit is to remain subject to protection under Section 9 of the Commons Registration Act 1965.

**Map Sheet No. 148C**

The land comprised in the register unit.
Land which has been removed from the register
The limits of any land over which a right of common is exercisable, or to which a registration of ownership applies.

COMMONS REGISTRATION ACT 1965

NOTE: This section contains the registration of the land comprised in this register unit.

Registration authority

COMMONS REGISTRATION ACT, 1965

THE COUNTY OF CORNWALL

REGISTRATION AUTHORITY

Register unit No. CL 410

Edition No. First

See Overleaf
for Notes

Register of COMMON LAND

LAND SECTION—Sheet No. One

No. and date of entry	Description of the land, reference to the register map, registration particulars etc.
1	The piece of land known as Blanders Well in the Parish of Lescannick, in the County of Cornwall, as marked with a green verge line
11 Dec 1968	Inside the boundary on sheet No. 148 and 1487 of the register map and distinguished by the number of this register unit. Registered pursuant to application No. 1149 made on the 28th June, 1968 by Launceston Rural District Council, (Surrey & Mr. F. R. Thorne) of 20, Western Road, Llaneston (Registration Provisional)
2	Commons Commissioners Decision (Reference 206/D/470)
13 July 1977	In pursuance of Section 6(2) of the Commons Registration Act 1965 and by the direction of the Commons Commissioner, the registration at entry No. 1 above became final on the 18th May 1977.

[illegible]

NOTE: This section contains the registration of every right of common registered under the Act as exercisable over the whole or any part of the land described in the land section of this register unit.

CORNWALLS REGISTRATION ACT, 1868
Registration authority
THE COUNTY OF CORNWALL
REGISTRATION AUTHORITY

~~Register unit No. 6b 110~~
Edition No. First

**See Overleaf
for Notes**

717d 714d 196423 5m H H ΔS/PY L1d C7p8d11

1	2	3	4	5
No. and date of entry	No. and date of application	Name and address of every applicant, for registration, and the capacity in which he applied	Particulars of the right of common, and of the land over which it is exercisable	Particulars of the land (if any) to which the right is attached

COMMONS REGISTRATION ACT 1965

Register of

C O M M O N L A N D

OWNERSHIP SECTION—Sheet No. One

NOTE: This section contains the registration of every person registered under the Act as owner of any of the land described in the band section of this register unit. It does not contain any registration in respect of land of which the freehold is registered under the Land Registration Acts 1925 and 1936, but the absence from this section of a registration in respect of any land described in the land section does not necessarily indicate that the freehold of that land is registered under those Acts.

COMMONS REGISTRATION ACT, 1965
THE COUNTY OF CORNWALL
REGISTRATION AUTHORITY

Register—sheet No. OL 210
Edition No. First

See Overleaf
for Notes

1 No. and date of entry	2 No. and date of application	3 Name and Address of person registered as owner	4 Particulars of the land to which the registration applies
1 1 Sept 1986		<u>Commons Commissioners Decision (Reference No. 206/U/22)</u> The entry at No. 2 below is made in pursuance of Section 8(2) of the Commons Registration Act, 1965, and by the direction of the Commons Commissioner dated 28th February 1983	The whole of the land comprised in this register unit.
2 1 Sept 1986		William Thomas PARNELL, of Dingleys, Lewannick, Cornwall.	